The prune orchard
in bloom
3/31/30

Santa Cruz Mts

Viola ocellata

Trillium sessile

Vaca hills

Brodiaea lax

Hound's Tongue

Solomons Seal

Lupinus succulentus



Yosemite
from
Ledge Trail

May 30, 1930

Mt. Starr King & the Sierra
from Glacier Pt.

Squirrel

Looking up Tenaya Cañon

erra

Nev... from Glacier Pt. ... from trail

Mist ... cañon walls

ñon

Illilouette



Nevada

Vernal

The Valley from Artists' Point

Yosemite Falls

In Putah Creek, Jun

July 1930

The Gen. Sherman Tree
Height 273.9 ft
Greatest base dia 37.3 ft



Moro Rock
Alt. 6719 ft.

Top of Moro Rock

Section of Circle Meadow



Fungi on Red Fir stump

In the Black Causeway



Tiger Lilies in Circle Meadow

Tharp Cabin in Log Meadow

Rudbeckias in Log Meadow

On the bank of Emerald Lake

Meadow

d Lake

Heather Lake

Aster Lake

Alta Peak

11 211 feet

Cirque walls + [illegible]d Lake

Looking down Tokopah Valley,
Aster L. in foreground

Tiger Lilies near Emerald Lake



On the Watchtower, 2000 ft.
above Tokopah Valley



Shooting stars



ooo ft.
y

Camp visitors

Yosemite August 1930

The start

D

D

D

En route to
Merced Lake

Mt. Clark

Little Yosemite

AF 1920

Clouds Rest

Lunch time

Outlet of Merced Lake

Merced Lake

At Merced L. Camp

Merced L. and Half Dome

From Vogelsang Pass

At the top

Cassiope

At the Lyell Fork

Skinny Dick

First views of
Mt. Lyell

Looking toward Tuolumne Meadows
from top of Donohue Pass

Koip Crest from Donohue Pass

Pinus albicaulis on Donohue Pass

Mimulus luteus

Rodgers Pk.

Davis Mt.

Ritter Mt.

Gem Lake

Banner Pk.

View from Donohue Pass

Mt Lyell
from
Donohue Pass

At the
Lyell base camp

Approaching Lyell AF1920

Lyell glacier

Moraine material

Crossing the glacier

Going up the snow chimney

Nearing the top

Summit of Lyell
13090 ft.

From top of Lyell

Lyell Cañon

Looking north

McClure Mt.

Simmons Pk. (12504)

Looking northwest

Davis Mt. (12308)

Banner Pk. (12957)

Ritter Mt. (13156)

Minarets

Rodgers Pk. (13056)

Looking southeast

Looking south

The descent

A last look up Lyell Cañon
Potter Pt. on right

Ca

Camp

Cathedral Peak

Echo Peaks

Cathedral Range from Sunrise Trail

Columbia Finger, Cathedral, Echo, Unicorn, and Cockscomb Crest

Camp on Sunrise Mt.

The Finish

AF 1922

Tuolumne Meadows

Our camp on
the Lyell Fork
in Tuolumne
Meadows

Ragged Pk (10858)
and
Young Lake

Conness (12556)
from
Young Lake

At Point Lobos





Santa Cruz

Jan. 1931

AF

AF

AF

Vernal

AF

AF

Nevada

Field Trip to Moss Beach - March 1, 1931

LG

AB

LG

LG

AB

LG

AB

Down

Five -

Down in Bear Creek Cañon



Five - fingers

Thompson's old Sawmill

Asilomar - June 1931

KW

Occupants of Tenthouse 3

Guest Inn

KW

Katie

KW

Maud Russell

KW

KW

The Stile

Looking toward Point Joe

Our Trip into Oregon & Washington –
August, 1931

One Night's Catch

1st Camp, Arcata - "Ghosts"

AF

Lunch on Grants Pass Rd.

AF

Douglas Memorial Bridge over Klamath River

Looking down Into the River Styx, Oregon Caves.

The King's Palace, Oregon Caves.

The Petrified Forest, Oregon Caves.

The Queen's Reception Room Oregon Caves.

Cathedral Arch, Oregon Caves.

Petrified Forest Oregon Caves. —226. © Paterson

Neptune's Grotto. Oregon Caves.

Joaquin Miller's Chapel, Oregon Caves.

The Jaws of Death, Oregon Caves.



Paradise Lost, Oregon Caves.

Banana Grove
"Oregon Caves"
229 © Patterson

AF

2nd Camp at Union Creek

AF

3rd Camp , Crater Lake

DF

Northwest End of Wizard Island

Wizard Island

AF

The Phantom Ship

Windbeaten Mountain Hemlock on the lake rim

The dyke,
Devils Backbone,
on western
side of lake

e rim

yke,
Backbone,
stern
f lake

The Boat-landing

Phantom Ship

Wizard Island

On the pumice land
en route to Bend

Lava River at Mackenzie Pass

One of our Kelso friends

v
Pass

Nisqually Glacier

Mt. Rainier
14,408 ft.

Snout of Nisqually Glacier

Looking down the Valley of the Nisqually

The Mountain from Nisqually Trail to Paradise

Nisqually Snout

Nisqually Glacier

Paradise Glacier

AF

Entrance to Ice Caves

Ice Caves of Paradise Glacier



AF



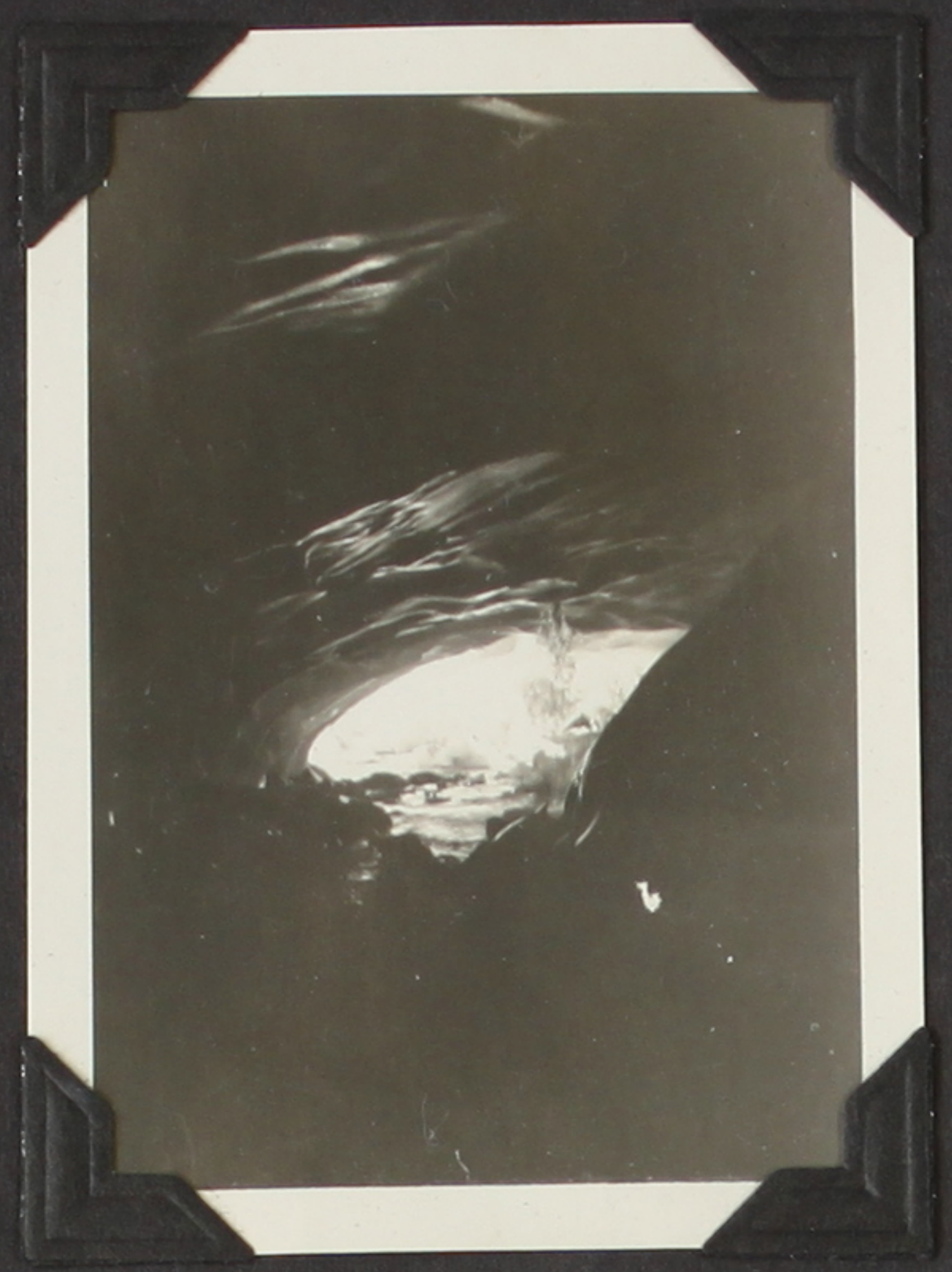

Paradise Glacier

A sea of fog – Pinnacle Pk. island – Mt. Adams on horizon



v

Along the Skyline Trail

McClure Rock

v

AF
Bridge over Narada Falls

V
The Mountain from the Fairy Pool

Our camp in Paradise

AF
Narada Falls

V
Tatoosh Range & Paradise Valley

AF

dise

Our Dining Room

Visitors

AF

A large Fungus

v

v

v

Canada Jay - Camp Robber

Linnaea borealis var. americana

Mimulus lewisii

Abie
Indian



Abies lasiocarpa,
Indian Henry's Hunting Ground

Epilobium angustifolium,
Paradise Valley

Seed Pods of
Anemone occidentalis,
Paradise Valley

Parnassia fimbriata,
Van Tromp Trail

Gentiana calycosa

Indian Henry's

Paradise

Saxifraga tolmiei,
Paradise Glacier

Comet Falls

Rainier from Van Trump Park

v

A meadow pool,
Indian Henry's

DF

Van Trump Creek

v

Along the Indian
Henry Trail

dian
l

Glacier Island and snout of
Tahoma Glacier

The Mountain from Indian
Henry's Hunting Ground



Indian Henry Trail

Mirror Lake

Tahoma Glacier, Glacier Island, South Tahoma Glacier
from Indian Henry's

The lower end of Indian Henry's Trail

At Port Orford, Oregon

Joaquin Miller's house at Port Orford

Old Mr. Price

Starfish in tidepools along coast below Port Orford

In the Eel River

Redwood Highway



Snow Hike to Mt. Hamilton

Jan. 17, 1932

Hike to Mission Pk.
Feb. 14, 1932

Hike to
Guadalupe Hills,
Feb. 28, 1932

Campfire Hike at Alum Rock, March 6, 1932

Two 'Bugologists'
at Alum Rock

Soap Lake, near Gilroy

Filroy

WAII